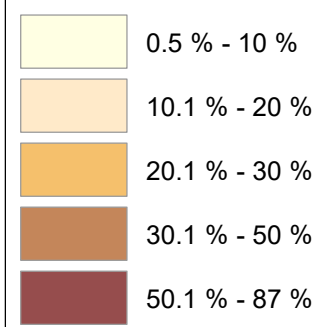



Access to Electricity 2014 by Subcounty

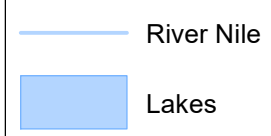
Percentage of HH which use Electricity for Lighting



Towns and Boundaries



Natural Features



Data Sources:
 Population Data: UBOS, Census 2014
 Administrative Boundaries: UBOS 2014
 Towns: UBOS, GIZ 2014
 Rivers: NFA 1996
 Lakes: WRI 2008
 SRTM Elevation Model: CGIAR 2013

Coordinate System: Arc 1960 UTM Zone 36N

Copyright: MEMD GIS Lab, 30/11/2016

