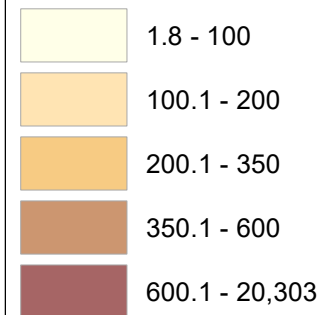
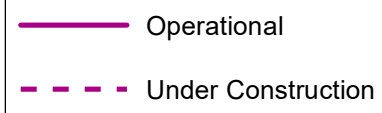


Electricity Grid and Population Density in Uganda

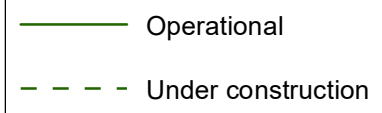
People per km² 2014




Power Transmission Lines >= 66 kV



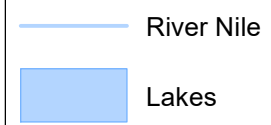
Power Distribution Lines 11 and 33 kV



Towns and Boundaries



Natural Features



Data Sources:
 Transmission Lines: UETCL 2016
 Distribution Lines: UMEME, REA 2016
 Towns: UBOS, GIZ 2014
 Population Data: UBOS 2014
 Administrative Boundaries: UBOS 2014
 Rivers: NFA 1996
 Lakes: WRI 2008
 SRTM Elevation Model: CGIAR 2013

Coordinate System: Arc 1960 UTM Zone 36N

Copyright: MEMD GIS Lab, 30/11/2016

